

AVISOS TEMPORÁRIOS (T), PRELIMINARES (P) e PERMANENTES da quinzena:
















S 88(P)/20 ATLÂNTICO SUL - BRASIL - COSTA SUL

Porto de São Francisco do Sul - Balizamento

Repblicado: ver correção em destaque (divulgado originalmente no folheto nº 16/20).

Referência: Carta 12000 – Símbolos, Abreviaturas e Termos usados nas Cartas Náuticas, 4ª ed., 2014, pág. 66 Q (130.1)

Carta 1804 Datum: WGS-84

Retirar		<i>Lp.E.3s5M</i> (no.1)	26°09,82'S 48°30,98'W
Inserir		<i>Lp.E.3s5M</i> (no.5)	26°09,79'S 48°31,00'W
Retirar		<i>Lp.E.3s5M</i> (no.3)	26°09,49'S 48°31,30'W
Inserir		<i>Lp.E.3s5M</i> (no.7)	26°09,49'S 48°31,32'W
Retirar		<i>Lp.E.3s5M</i> (no.5)	26°09,17'S 48°31,67'W
Inserir		<i>Lp.E.3s5M</i> (no.9)	26°09,15'S 48°31,67'W
Retirar		<i>Lp.E.3s5M</i> (no.7)	26°08,86'S 48°32,27'W
Inserir		<i>R.E.5M</i> (no.11)	26°08,84'S 48°32,12'W
Reposicionar		<i>Lp.V.3s5M</i> (no.12)	de: 26°09,02'S 48°32,11'W para: 26°08,96'S 48°32,12'W
Reposicionar		<i>R.V.5M</i> (no.14)	de: 26°09,11'S 48°32,57'W para: 26°08,93'S 48°32,48'W
Reposicionar		<i>R.E</i>	de: 26°13,27'S 48°38,41'W para: 26°13,26'S 48°38,40'W
Reposicionar		<i>Lp.E.3s</i>	de: 26°13,71'S 48°38,65'W para: 26°13,77'S 48°38,70'W
Reposicionar		<i>R.V</i>	de: 26°13,34'S 48°38,31'W para: 26°13,34'S 48°38,33'W
Reposicionar		<i>Lp.V.3s</i>	de: 26°13,76'S 48°38,55'W para: 26°13,80'S 48°38,57'W
Inserir		<i>Lp.E.3s5M</i> (no.1)	26°10,93'S 48°29,81'W


Inserir  *R.E.5M*
(no.3) 26°10,34'S 48°30,43'W

Carta 1804 (Plano) Datum: WGS-84

Reposicionar  *R.E*
(no.1) de: 26°13,270'S 48°38,410'W
para: 26°13,263'S 48°38,404'W

Reposicionar  *Lp.E.3s*
(no.3) de: 26°13,710'S 48°38,650'W
para: 26°13,769'S 48°38,700'W

Reposicionar  *R.V*
(no.4) de: 26°13,340'S 48°38,310'W
para: 26°13,340'S 48°38,325'W

Reposicionar  *Lp.V.3s*
(no.6) de: 26°13,760'S 48°38,550'W
para: 26°13,795'S 48°38,570'W