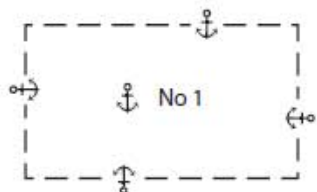


Leste do Porto de Salvador - Fundeio

Referência: Carta 12000 – Símbolos, Abreviaturas e Termos, pág. 48 N (12.2)

Carta 1101 Datum: Córrego Alegre (Última correção: 69/17)

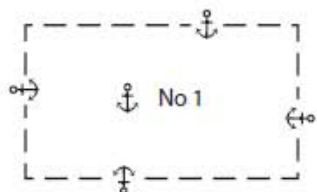
Retirar



interligando as posições:

12°55,69'S 38°32,88'W
 12°55,69'S 38°31,46'W
 12°56,71'S 38°31,46'W
 12°56,34'S 38°32,88'W

Inserir

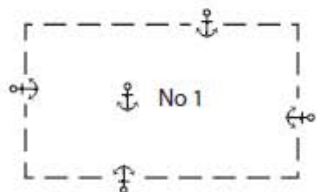


interligando as posições:

12°55,51'S 38°32,88'W
 12°55,51'S 38°31,46'W
 12°56,54'S 38°31,46'W
 12°56,20'S 38°32,88'W

Carta 1102 Datum: WGS-84 (Última correção: 69/17)

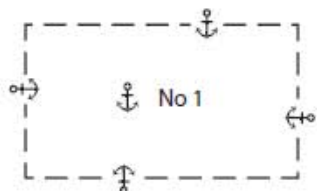
Retirar



interligando as posições:

12°55,700'S 38°32,880'W
 12°55,700'S 38°31,460'W
 12°56,720'S 38°31,460'W
 12°56,350'S 38°32,880'W

Inserir



interligando as posições:

12°55,520'S 38°32,880'W
 12°55,520'S 38°31,460'W
 12°56,550'S 38°31,460'W
 12°56,210'S 38°32,880'W