

Republicado: ver correção em destaque (divulgado originalmente no folheto nº 9/14).

Referência: Carta 12000 – Símbolos, Abreviaturas e Termos, págs. 25 F(20), 58 P (1), 67 Q(11), 72 Q (130.1) e 73 Q(130.6)











Carta 1101 Datum: Córrego Alegre (Última correção: 19/14)











Inserir		Lp.E.3s (no.1)	12°52,252'S 38°38,520'W
		Lp.E.3s (no.3)	12°51,371'S 38°39,158'W

Carta 1104 Datum: WGS-84 (Última correção: 50/14)

Inserir		Lp.E.3s (no.3)	12°51,383'S 38°39,157'W
		Lp.E.3s (no.5)	12°49,912'S 38°39,990'W

Carta 1107 Datum: Córrego Alegre (Última correção: 74/14)

Inserir		Lp.E.3s (no.1)	12°52,252'S 38°38,520'W
		Lp.V.3s (no.2)	12°51,137'S 38°40,663'W
		Lp.E.3s (no.3)	12°51,371'S 38°39,158'W
		Lp.E.3s (no.5)	12°49,899'S 38°39,991'W
		Lp.E.3s (no.7)	12°49,044'S 38°41,431'W
		Lp.A.2s	12°49,022'S 38°40,435'W
		Lp.A.2s	12°48,487'S 38°41,131'W
		F.A.	12°48,776'S 38°40,810'W
		F.A.	12°48,898'S 38°40,685'W
Reposicionar		de: para:	12°50,060'S 38°41,470'W 12°49,956'S 38°41,410'W

Inserir		Lp.E.3s (no.1)	12°52,265'S 38°38,518'W
		Lp.V.3s (no.2)	12°51,150'S 38°40,662'W
		Lp.E.3s (no.3)	12°51,383'S 38°39,157'W
		Lp.E.3s (no.5)	12°49,912'S 38°39,990'W
		Lp.E.3s (no.7)	12°49,057'S 38°41,430'W
		Lp.A.2s	12°49,035'S 38°40,433'W
		Lp.A.2s	12°48,500'S 38°41,130'W
		F.A.	12°48,788'S 38°40,808'W
		F.A.	12°48,911'S 38°40,683'W
Reposicionar		de: para:	12°50,072'S 38°41,466'W 12°49,968'S 38°41,408'W