

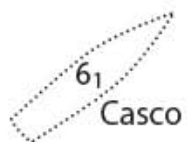
* S 98/14

ATLÂNTICO SUL - BRASIL - COSTA SUL

Baía de Guanabara - Casco soçobrado

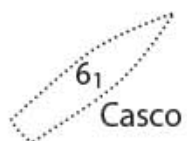
Carta **1501** Datum: WGS-84 (Última correção: 97/14)

Retirar



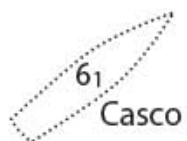
22°52,800'S 43°08,300'W

Carta **1511** Datum: WGS-84 (Última correção: 96/14)



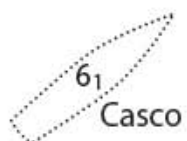
22°52,800'S 43°08,300'W

Carta **1512** Datum: WGS-84 (Última correção: 97/14)



22°52,800'S 43°08,300'W

Carta **1515** Datum: WGS-84 (Última correção: 96/14)



22°52,800'S 43°08,300'W