


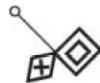
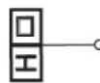
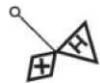
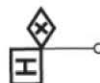

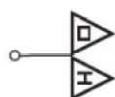


Do Passo Simão Nunes Inferior ao Furado do Jatobá - Balizamento

Carta 3436 Datum: WGS-84 (Última correção: N/A)

Inserir na margem direita:		KM 2122,6	16°19,910'S 57°45,440'W
Inserir na margem esquerda:		KM 2123,2	16°19,760'S 57°45,180'W
Inserir na margem esquerda:		KM 2124,8	16°19,260'S 57°45,650'W
Inserir na margem direita:		KM 2125,3	16°19,580'S 57°45,840'W
Inserir na margem direita:		KM 2126,8	16°19,590'S 57°46,580'W
Inserir na margem esquerda:		KM 2127,8	16°19,130'S 57°46,270'W
Inserir na margem direita:		KM 2128,2	16°18,890'S 57°46,450'W
Inserir na margem esquerda:		KM 2128,5	16°18,720'S 57°46,290'W
Inserir na margem esquerda:		KM 2129,0	16°18,440'S 57°46,180'W