
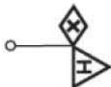

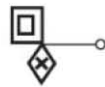

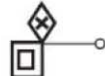


* HI 47/14

BRASIL - HIDROVIA PARAGUAI-PARANÁ

Da Ilha do Pote ao Passo Cambará - Balizamento

Carta 3434 Datum: WGS-84 (Última correção: N/A)

Inserir na margem direita:		KM 2107,1	16°26,400'S 57°47,030'W
Inserir na margem esquerda:		KM 2107,7	16°25,960'S 57°46,880'W
Inserir na margem direita:		KM 2108,4	16°25,450'S 57°47,120'W
Inserir na margem direita:		KM 2110,1	16°24,800'S 57°47,120'W
Inserir na margem esquerda:		KM 2111,1	16°24,230'S 57°46,780'W
Inserir na margem direita:		KM 2112,2	16°23,780'S 57°46,860'W