

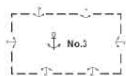
\* **E 43/13** ATLÂNTICO SUL – BRASIL – COSTA LESTE

Porto de Natal – Área de fundeio numerada

Referência: Carta 12000 – Símbolos, Abreviaturas e Termos (3ª ed. 2008) pág. 51 N (12.2)

**Carta 802** Datum: WGS-84 (Última correção: 22/12)

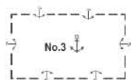
Retirar



posições

05°45.400'S 35°11.400'W  
05°45.400'S 35°11.100'W  
05°45.600'S 35°11.100'W  
05°45.600'S 35°11.400'W

Inserir

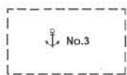


posições

05°45.500'S 35°10.800'W  
05°45.500'S 35°10.500'W  
05°45.700'S 35°10.500'W  
05°45.700'S 35°10.800'W

**Carta 810** Datum: WGS-84 (Última correção: 22/12)

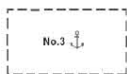
Retirar



posições

05°45.40'S 35°11.40'W  
05°45.40'S 35°11.10'W  
05°45.60'S 35°11.10'W  
05°45.60'S 35°11.40'W

Inserir



posições

05°45.50'S 35°10.80'W  
05°45.50'S 35°10.50'W  
05°45.70'S 35°10.50'W  
05°45.70'S 35°10.80'W