
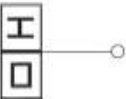

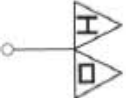
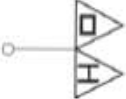
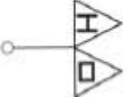


Jusante da Ilha Piuva ao Passo Piuva Superior - Alteração no balizamento

Carta 3390 Datum: WGS-84 (Última correção: N/A)

Inserir na margem esquerda:		Lp. E. 4s 5M e KM 1706,8	18°05,850'S 57°27,620'W
Inserir na margem direita:		KM 1709,3	18°04,970'S 57°28,670'W
Inserir na margem direita:		KM 1710,6	18°04,510'S 57°28,260'W
Inserir na margem esquerda:		KM 1711,7	18°04,690'S 57°27,730'W
Inserir na margem esquerda:		KM 1712,2	18°04,480'S 57°27,570'W
Inserir na margem esquerda:		KM 1713,2	18°03,980'S 57°27,670'W